

S.A.ENGINEERING COLLEGE, CHENNAI 600 077
(An Autonomous Institution, Affiliated to Anna University)

INFRASTRUCTURE PHOTOS







Tiruvallur, Tamil Nadu, India
3486+374 S A Engineering College Ece Block, Path to Main
Block 2, Viraraghavapuram, Tamil Nadu 600077, India
Lat 13.065164°
Long 80.110873°
21/12/22 12:23 PM GMT +05:30



Viraraghavapuram, Tamil Nadu, India
S A Engineering College Ece Block, Path to Main
Block 2, Viraraghavapuram, Tamil Nadu 600077, India
Lat 13.065094°
Long 80.11138°
21/12/22 12:37 PM GMT +05:30





Tiruvallur, Tamil Nadu, India
S A Engineering College Csc Block, Path to Main Block 2,
Viraraghavapuram, Tamil Nadu 600077, India
Lat 13.066346°
Long 80.110065°
21/12/22 12:30 PM GMT +05:30

GPS Map Camera



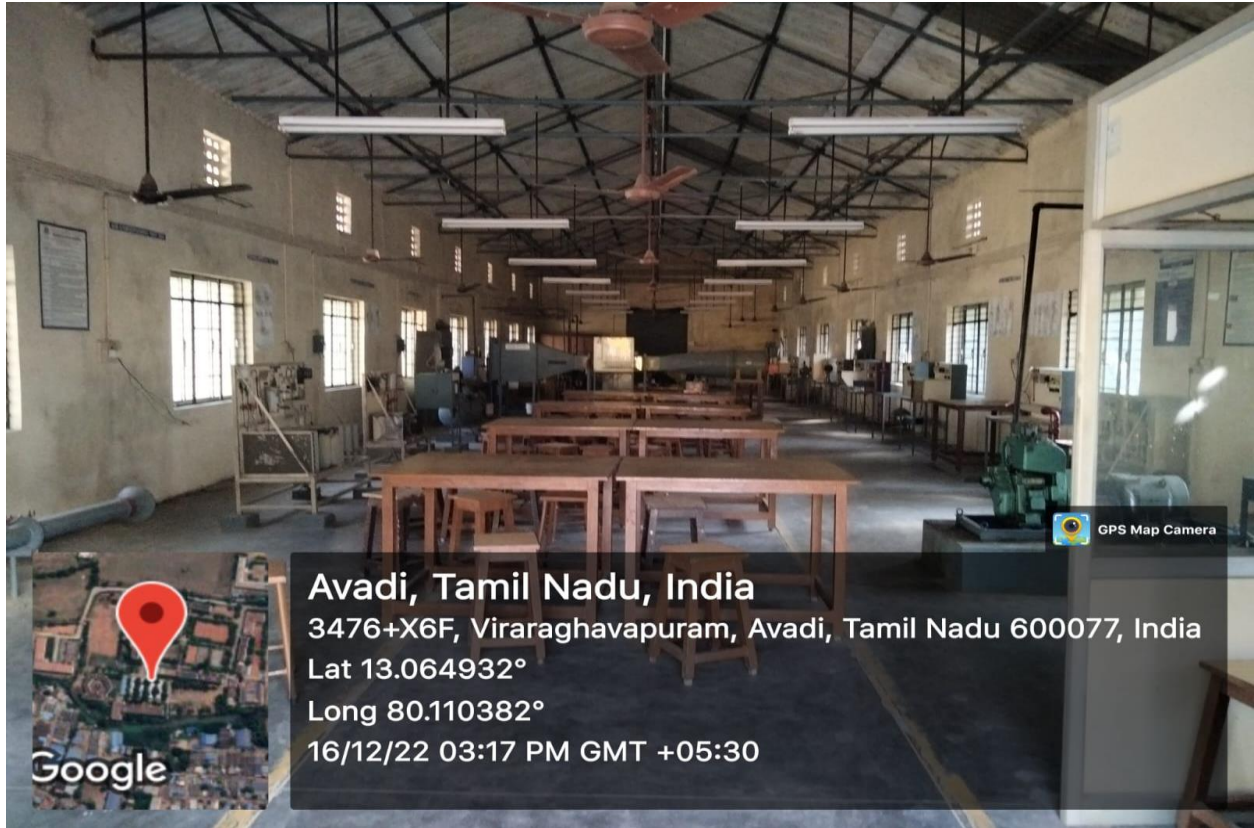
Avadi, Tamil Nadu, India
3476+Q42 S A Engineering College Eee Block, Viraraghavapuram,
Avadi, Tamil Nadu 600056, India
Lat 13.064423°
Long 80.110474°
16/12/22 03:16 PM GMT +05:30

GPS Map Camera



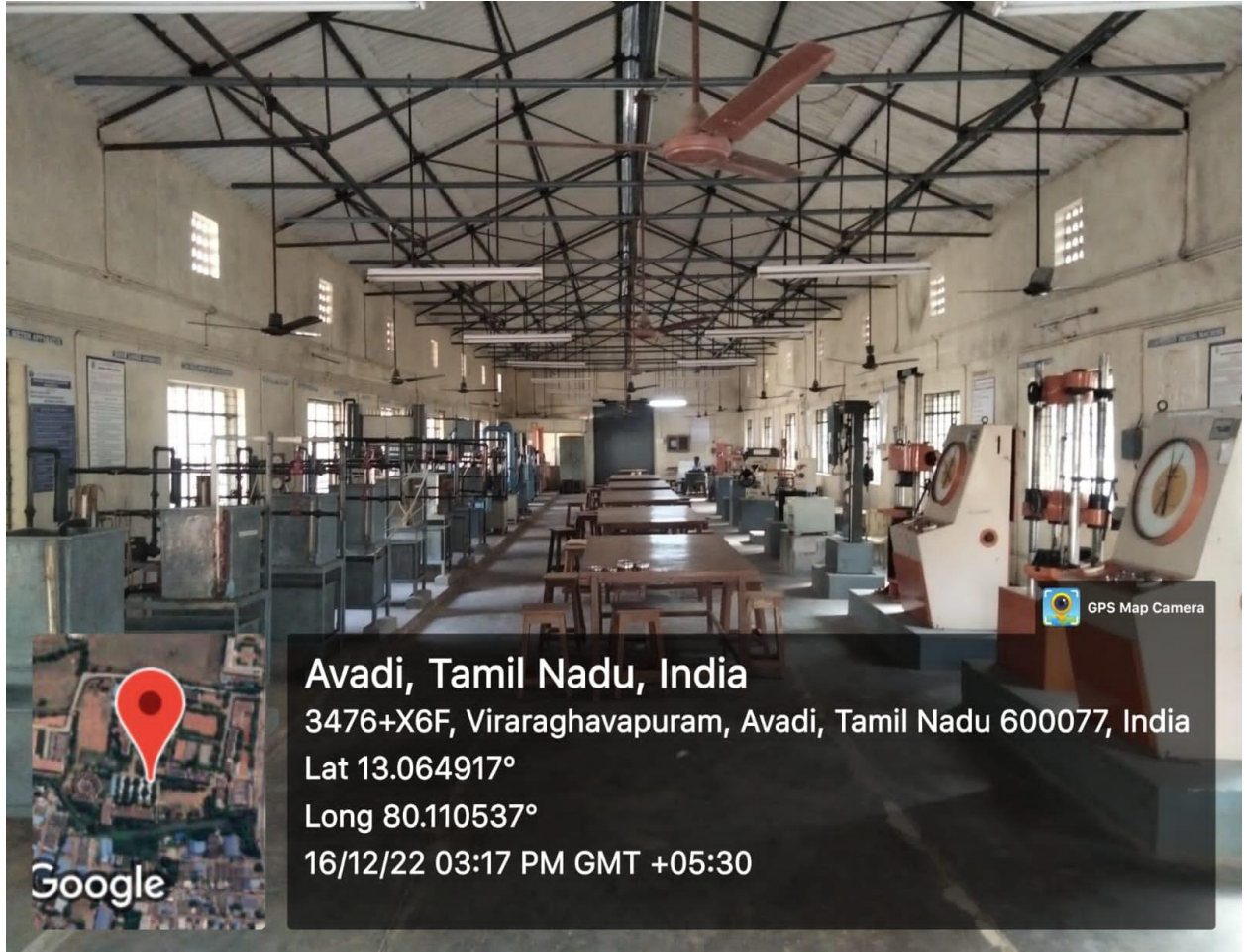
Avadi, Tamil Nadu, India
3476+X6F, Viraraghavapuram, Avadi, Tamil Nadu 600077, India
Lat 13.064637°
Long 80.110369°
16/12/22 03:12 PM GMT +05:30

GPS Map Camera




Avadi, Tamil Nadu, India
3476+X6F, Viraraghavapuram, Avadi, Tamil Nadu 600077, India
Lat 13.064932°
Long 80.110382°
16/12/22 03:17 PM GMT +05:30

GPS Map Camera



GPS Map Camera



Avadi, Tamil Nadu, India
3476+X6F, Viraraghavapuram, Avadi, Tamil Nadu 600077, India
Lat 13.064917°
Long 80.110537°
16/12/22 03:17 PM GMT +05:30